

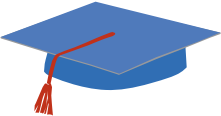




# City of Jacksonville Profile 2010

Category	Characteristic	Data	Source
Demographics 	Total Population	28,364	Census 2010
	Pop. in Households	27,517	"
	Pop. In Group Quarters	847	"
	Total Households	10,936	"
	Average Household Size (persons)	2.52	"
Economic 	Median Household Income (\$)	39,937	ACS 2006-10
	Per Capita Income (\$)	20,545	"
	Share of population in poverty (%)	13.8	"
Education 	Share of Population Age 25+ With:		ACS 2006-10
	High School Diploma/GED or Higher	89.3%	"
	BA Degree or Higher	15.1%	"
	MA/Professional Degree or Higher	4.6%	"
Families 	Total Families	7,373	Census 2010
	Total families with children (under age 18)	3,636	"
	Husband-wife families with children	2,013	"
	Share of total families w/children	55.4%	"
	One-parent families with children	1,623	"
	Share of total families w/children	44.6%	"
Housing 	Housing units	12,412	Census 2010
	Percent occupied	88.1%	"
	Occupied units	10,936	"
	Percent Owner-occupied	51.0%	"
	Percent Renter-occupied	49.0%	"
	Vacant	1,476	"
	Vacant for seasonal/recreational use	35	"
	Seasonal/recreational as % of vacant	2.4%	"

**A note on ACS 2006-2010:**

Figures from ACS 2006-2010 represent a sample-based product that surveys about 1 in 9 U.S. households over ten years. As such, the ACS must be used with care. ACS figures for the metro area and its larger counties are fairly representative. However, the accuracy of ACS data diminishes with smaller population size. Figures for areas with less than about 5,000 population, and especially those under about 1,500 population, should be used with caution.

JANUARY 2012



**METROPLAN**

SMART PLANNING MAKES SMART PLACES.