






City of Wooster Profile 2010

Category	Characteristic	Data	Source
Demographics 	Total Population	860	Census 2010
	Pop. in Households	860	"
	Pop. In Group Quarters	0	"
	Total Households	303	"
	Average Household Size (persons)	2.84	"
Economic 	Median Household Income (\$)	61,250	ACS 2006-10
	Per Capita Income (\$)	23,519	"
	Share of population in poverty (%)	3.4	"
Education 	Share of Population Age 25+ With:		ACS 2006-10
	High School Diploma/GED or Higher	86.4%	"
	BA Degree or Higher	26.9%	"
	MA/Professional Degree or Higher	7.7%	"
Families 	Total Families	249	Census 2010
	Total families with children (under age 18)	120	"
	Husband-wife families with children	105	"
	Share of total families w/children	87.5%	"
	One-parent families with children	15	"
	Share of total families w/children	12.5%	"
Housing 	Housing units	317	Census 2010
	Percent occupied	95.6%	
	Occupied units	303	"
	Percent Owner-occupied	81.8%	
	Percent Renter-occupied	18.2%	
	Vacant	14	"
	Vacant for seasonal/recreational use	0	"
Seasonal/recreational as % of vacant	0.0%		

A note on ACS 2006-2010:

Figures from ACS 2006-2010 represent a sample-based product that surveys about 1 in 9 U.S. households over ten years. As such, the ACS must be used with care. ACS figures for the metro area and its larger counties are fairly representative. However, the accuracy of ACS data diminishes with smaller population size. Figures for areas with less than about 5,000 population, and especially those under about 1,500 population, should be used with caution.

JANUARY 2012



METROPLAN

SMART PLANNING MAKES SMART PLACES.